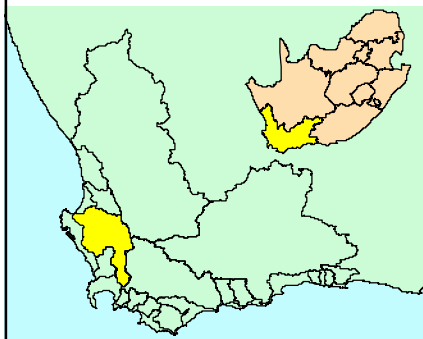
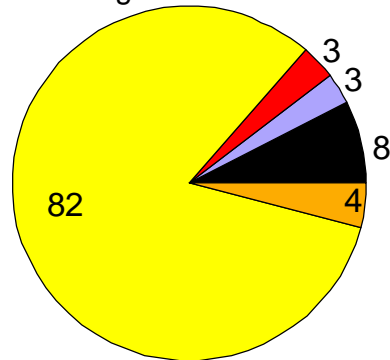


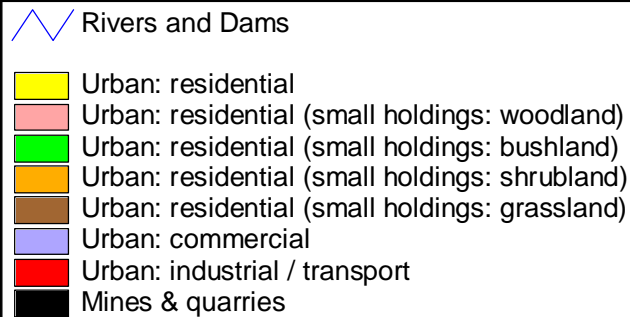
Catchment Location



Percentage Area of Classes



Urban Class - Land-cover Map for the Berg Catchment



0 6 12 Kilometers



Data Source: Land-cover: SA National Land-cover Database 1994-1996
 Rivers: Chief Directorate of Surveys and Mapping, Institute for Water Quality Studies
 Projection: Albers Equal Area

