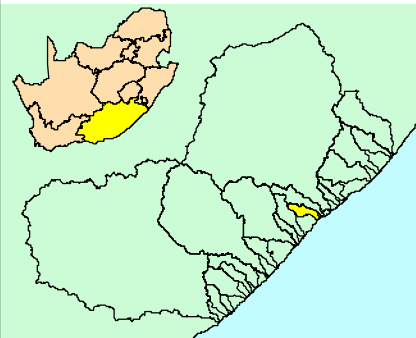
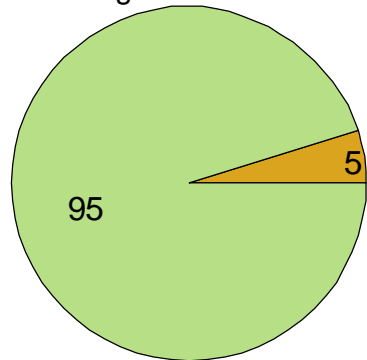









**Catchment Location**



**Percentage Area of Classes**



**Degraded Class - Land-cover Map for the Mngazana Catchment**

-  Rivers and Dams
-  Dongas & sheet erosion scars
-  Degraded: forest and woodland
-  Degraded: thicket & bushland (etc)
-  Degraded: unimproved grassland
-  Degraded: shrubland and low Fynbos
-  Degraded: hermland

0 2 Kilometers



Data Source: Land-cover: SA National Land-cover Database 1994-1996  
 Rivers: Chief Directorate of Surveys and Mapping, Institute for Water Quality Studies  
 Projection: Albers Equal Area

