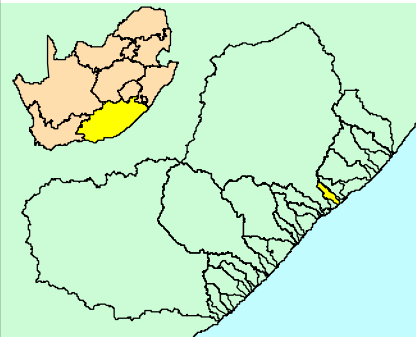
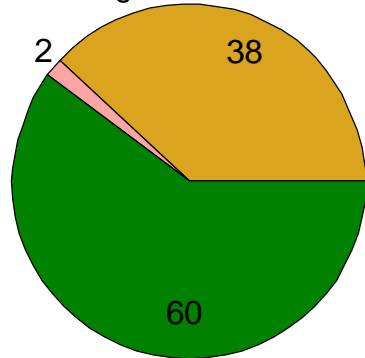


Catchment Location







Percentage Area of Classes



Generalised Land-cover Map for the Mntafufu Catchment

 Rivers and Dams

-  Agriculture
-  Degraded
-  Natural
-  Urban

0 1 2 Kilometers



Data Source: Land-cover: SA National Land-cover Database 1994-1996  
 Rivers: Chief Directorate of Surveys and Mapping, Institute for Water Quality Studies  
 Projection: Albers Equal Area

