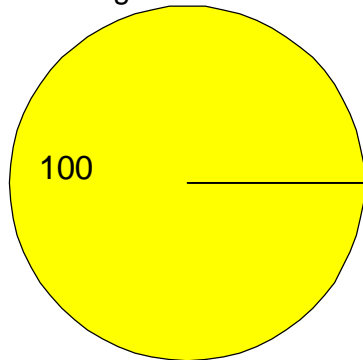
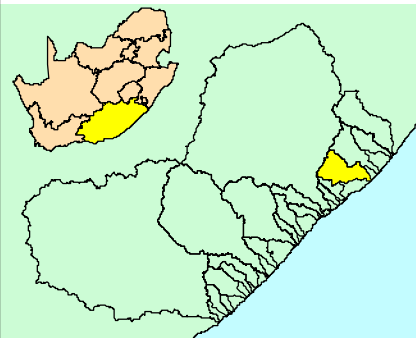


Catchment Location









Percentage Area of Classes

**Urban Class - Land-cover Map for the Msikaba Catchment**

0 2 4 Kilometers



 Rivers and Dams

-  Urban: residential
-  Urban: residential (small holdings: woodland)
-  Urban: residential (small holdings: bushland)
-  Urban: residential (small holdings: shrubland)
-  Urban: residential (small holdings: grassland)
-  Urban: commercial
-  Urban: industrial / transport
-  Mines & quarries

Data Source: Land-cover: SA National Land-cover Database 1994-1996  
 Rivers: Chief Directorate of Surveys and Mapping, Institute for Water Quality Studies  
 Projection: Albers Equal Area

