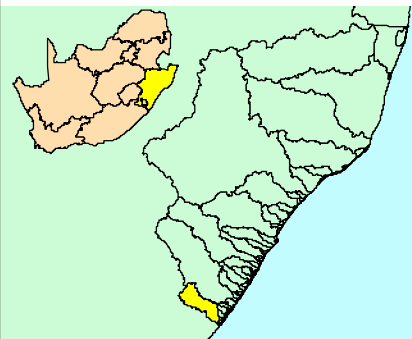
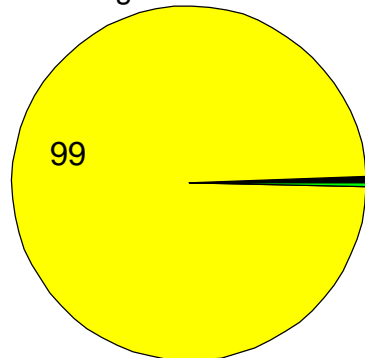









Catchment Location



Percentage Area of Classes



Urban Class - Land-cover Map for the Mtamvuna Catchment

-  Rivers and Dams
-  Urban: residential
-  Urban: residential (small holdings: woodland)
-  Urban: residential (small holdings: bushland)
-  Urban: residential (small holdings: shrubland)
-  Urban: residential (small holdings: grassland)
-  Urban: commercial
-  Urban: industrial / transport
-  Mines & quarries

0 3 6 Kilometers



Data Source: Land-cover: SA National Land-cover Database 1994-1996
 Rivers: Chief Directorate of Surveys and Mapping, Institute for Water Quality Studies
 Projection: Albers Equal Area

