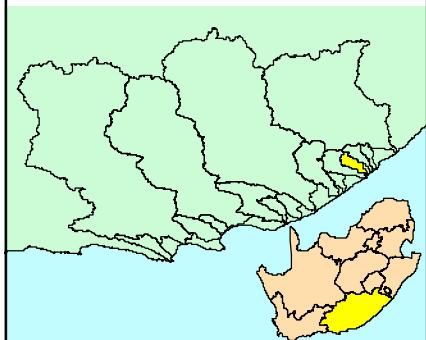
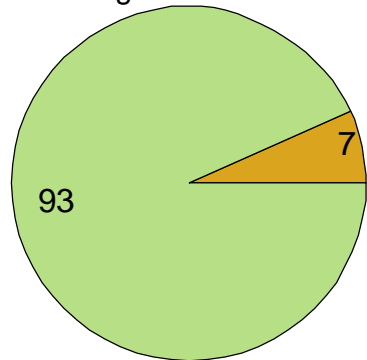









Catchment Location



Percentage Area of Classes



Degraded Class - Land-cover Map for the Nahoon Catchment

-  Rivers and Dams
-  Dongas & sheet erosion scars
-  Degraded: forest and woodland
-  Degraded: thicket & bushland (etc)
-  Degraded: unimproved grassland
-  Degraded: shrubland and low Fynbos
-  Degraded: hermland

0 2 4 Kilometers



Data Source: Land-cover: SA National Land-cover Database 1994-1996
 Rivers: Chief Directorate of Surveys and Mapping, Institute for Water Quality Studies
 Projection: Albers Equal Area

